22.123.61 Veterans Park Trails.dwg

NOTES:
1. THIS TYPICAL CROSS SECTION IS INTENDED TO BE AN ACCURATE GUIDELINE FOR CONSTRUCTION. CONDITIONS ON SITE MAY DIFFER FROM THOSE SHOWN BELOW AND DIMENSIONS WILL VARY BASED ON SPECIFIC SLOPE CONTOURS. FINAL QUANTITY AND/OR PLACEMENT OF EROSION CONTROL MATERIALS SHALL BE DETERMINED BY ON-SITE CONDITIONS AT THE TIME OF CONSTRUCTION.
2. IT IS INTENDED THAT NO RESULTANT SLOPE WILL BE IN EXCESS OF 2:1, AND ALL PORTIONS OF SLOPE WITHIN LIMITS OF DISTURBANCE WILL BE COVERED BY COIR LOGS, EROSION CONTROL BLANKETS, OR RIPRAP TOE OF SLOPE PROTECTION.
3. INSTALL ALL MATERIALS IN ACCORDANCE WITH MANUFACTURER'S SPECIFICATIONS.
4. FINAL GRADE PRIOR TO INSTALLATION OF COIR LOGS OR EROSION CONTROL BLANKET SHALL BE SMOOTH, FREE OF ROCKS, STICKS, AND EXISTING VEGETATION. SURFACE SHALL BE FINERAKED AND SCARIFIED PRIOR TO INSTALLATION.
5. COIR LOGS AND EROSION CONTROL BLANKETS SHOULD MAINTAIN SOLID CONTACT WITH UNDERLYING SOIL AND BE INSTALLED IN A MANNER THAT MINIMIZES GAPS WITH THE UNDERLYING SUBSTRATE.
6. COIR EROSION CONTROL BLANKET SHALL BE OVERLAPPED SO THAT LEADING EDGE THAT IS UPWIND OF PREVAILING WINDS IS OVERLAPPED BY THE ADJACENT BLANKET.
7. BLANKET SHALL BE AFFIXED TO UNDERLYING SUBSTRATE BY STEEL STAPLES IN ACCORDANCE WITH MANUFACTURER'S SPECIFICATIONS.
8. IF LOGS HAVE ONE SIDE SUITABLE FOR PLANTING, ENSURE THAT SIDE IS ON TOP.
9. STAKES SHOULD BE DRIVEN INTO SOIL ON EITHER SIDE OF COIR LOGS UNTIL THE TOP OF THE STAKE IS 4" ABOVE TOP OF LOG. NOTCH TOPS OF STAKES TO WRAP WITH COIR TWINE AND TIE STAKES TO LOGS AND OPPOSITE STAKES WITH TWINE (IN A CRISSCROSS FASHION).
10. FOLLOWING TYING OF TWINE DRIVE STAKES INTO GRADE TO TIGHTEN TWINE AND SET TOP OF STAKE FLUSH WITH TOP OF LOGS.
11. COUPLE ADJACENT COIR LOGS TOGETHER WITH COIR TWINE OR SIMILAR.
12. BEND THE ENDS OF THE FIRST AND LAST COIR LOGS IN A PARALLEL ROW INLAND AND BURY INTO THE BANK.

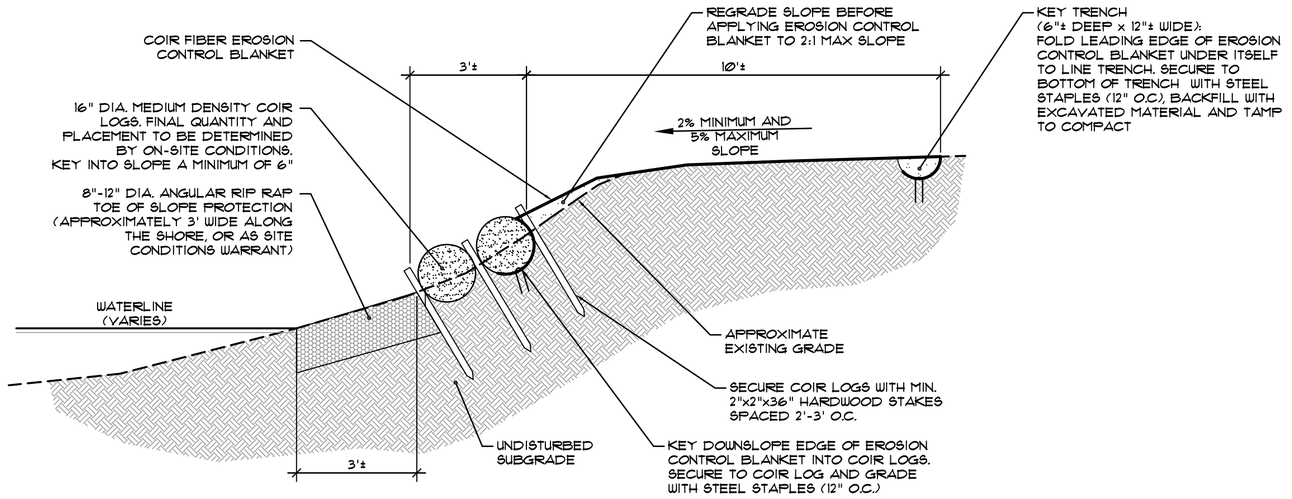

1 OVERLOOK 2 BLUFF EROSION CONTROL TYPICAL CROSS SECTION

NOT TO SCALE

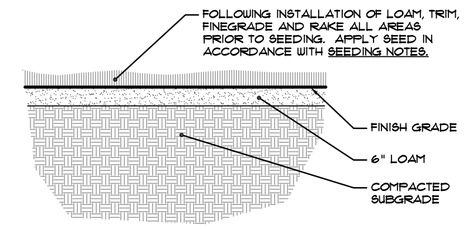

3 LOAM AND SEED

NOT TO SCALE

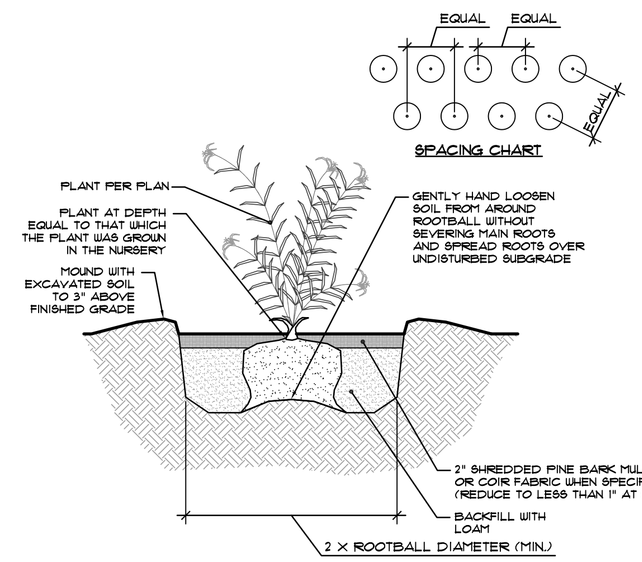

4 PERENNIAL/GROUNDCOVER PLANTING DETAIL

NOT TO SCALE

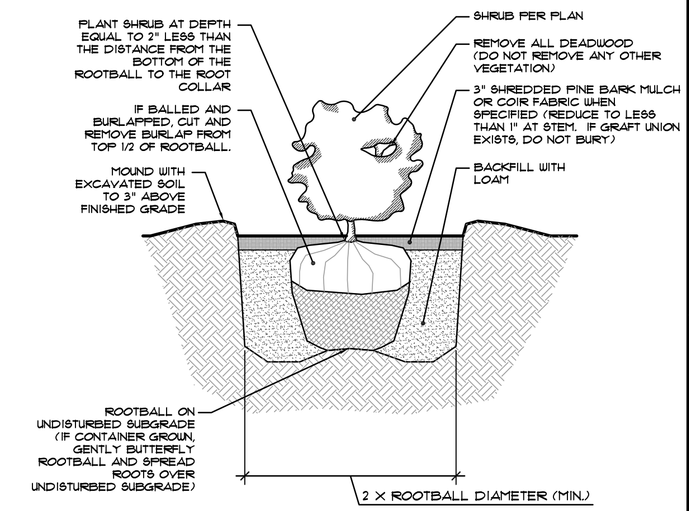

5 SHRUB PLANTING DETAIL

NOT TO SCALE

NOTES:
1. THIS TYPICAL CROSS SECTION IS INTENDED TO BE AN ACCURATE GUIDELINE FOR CONSTRUCTION. CONDITIONS ON SITE MAY DIFFER FROM THOSE SHOWN BELOW AND DIMENSIONS WILL VARY BASED ON SPECIFIC SLOPE CONTOURS. FINAL QUANTITY AND/OR PLACEMENT OF EROSION CONTROL MATERIALS SHALL BE DETERMINED BY ON-SITE CONDITIONS AT THE TIME OF CONSTRUCTION.
2. IT IS INTENDED THAT NO RESULTANT SLOPE WILL BE IN EXCESS OF 2:1, AND ALL PORTIONS OF SLOPE WITHIN LIMITS OF DISTURBANCE WILL BE COVERED BY COIR LOGS, EROSION CONTROL BLANKETS, OR RIPRAP TOE OF SLOPE PROTECTION.
3. INSTALL ALL MATERIALS IN ACCORDANCE WITH MANUFACTURER'S SPECIFICATIONS.
4. FINAL GRADE PRIOR TO INSTALLATION OF COIR LOGS OR EROSION CONTROL BLANKET SHALL BE SMOOTH, FREE OF ROCKS, STICKS, AND EXISTING VEGETATION. SURFACE SHALL BE FINERAKED AND SCARIFIED PRIOR TO INSTALLATION.
5. COIR LOGS AND EROSION CONTROL BLANKETS SHOULD MAINTAIN SOLID CONTACT WITH UNDERLYING SOIL AND BE INSTALLED IN A MANNER THAT MINIMIZES GAPS WITH THE UNDERLYING SUBSTRATE.
6. COIR EROSION CONTROL BLANKET SHALL BE OVERLAPPED SO THAT LEADING EDGE THAT IS UPWIND OF PREVAILING WINDS IS OVERLAPPED BY THE ADJACENT BLANKET.
7. BLANKET SHALL BE AFFIXED TO UNDERLYING SUBSTRATE BY STEEL STAPLES IN ACCORDANCE WITH MANUFACTURER'S SPECIFICATIONS.
8. IF LOGS HAVE ONE SIDE SUITABLE FOR PLANTING, ENSURE THAT SIDE IS ON TOP.
9. STAKES SHOULD BE DRIVEN INTO SOIL ON EITHER SIDE OF COIR LOGS UNTIL THE TOP OF THE STAKE IS 4" ABOVE TOP OF LOG. NOTCH TOPS OF STAKES TO WRAP WITH COIR TWINE AND TIE STAKES TO LOGS AND OPPOSITE STAKES WITH TWINE (IN A CRISSCROSS FASHION).
10. FOLLOWING TYING OF TWINE DRIVE STAKES INTO GRADE TO TIGHTEN TWINE AND SET TOP OF STAKE FLUSH WITH TOP OF LOGS.
11. COUPLE ADJACENT COIR LOGS TOGETHER WITH COIR TWINE OR SIMILAR.
12. BEND THE ENDS OF THE FIRST AND LAST COIR LOGS IN A PARALLEL ROW INLAND AND BURY INTO THE BANK.

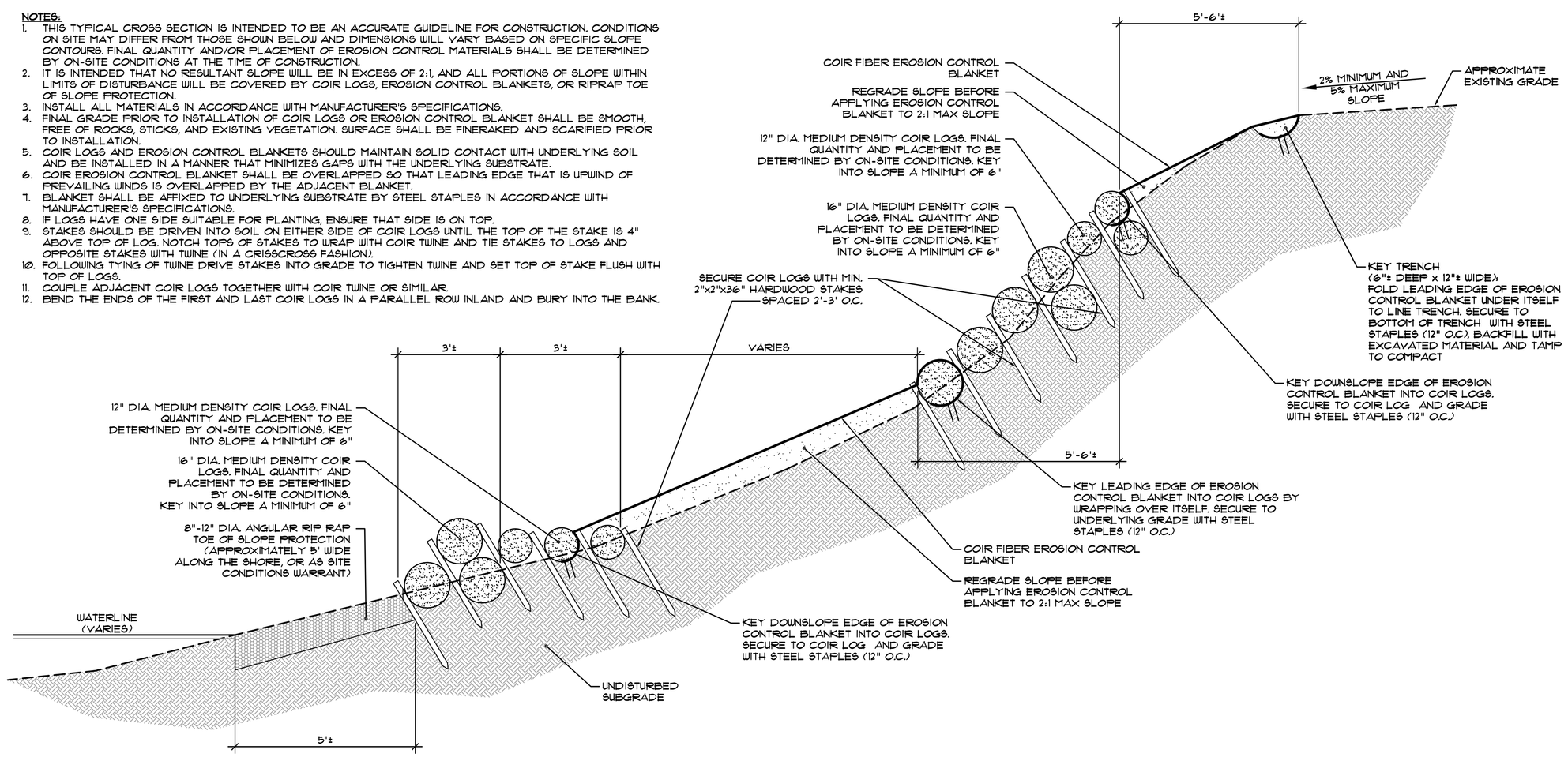

2 OVERLOOK 1 BLUFF EROSION CONTROL DETAIL

NOT TO SCALE

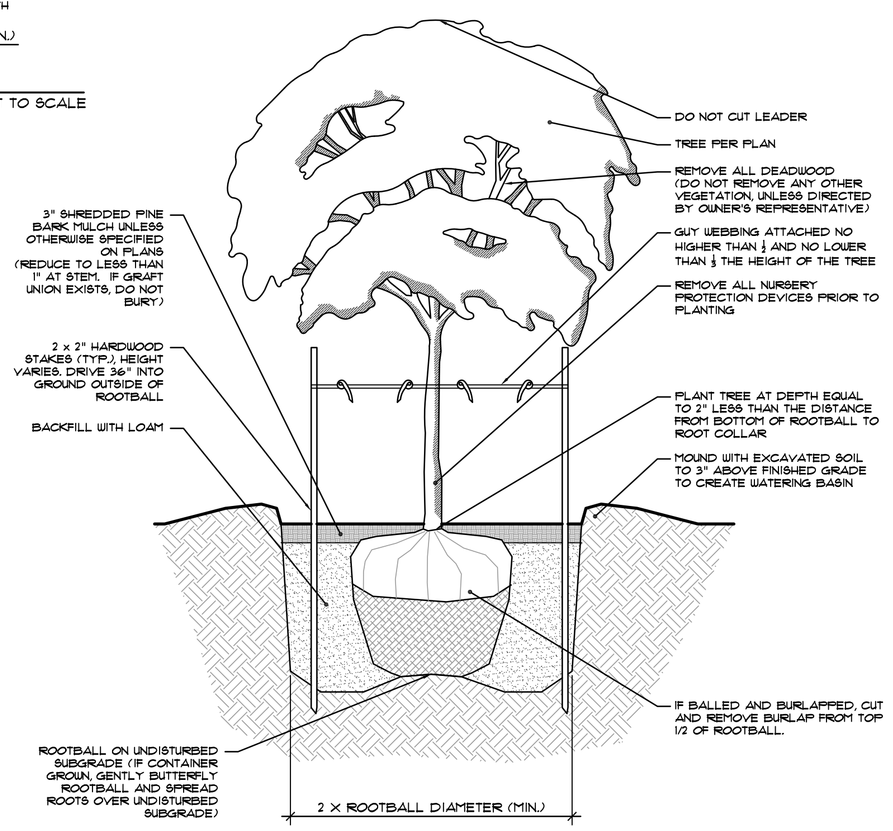

6 TREE PLANTING DETAIL (ADD ALTERNATE)

NOT TO SCALE

LANDSCAPE NOTES:

1. REFER TO PROJECT MANUAL FOR GENERAL LANDSCAPE SPECIFICATIONS AND WARRANTEE INFORMATION.

© Kevin M. Alverson, LA

REVISIONS
7/27/15 Revision of Alternates

REFERENCES:

VETERAN'S MEMORIAL PARK

TRAIL IMPROVEMENTS

A.P. 24, LOTS 2, 18, 46, AND 96
WEST STREET
BARRINGTON, RI

PREPARED FOR:
THE TOWN OF BARRINGTON, RI

KEVIN M. ALVERSON, LA
LANDSCAPE ARCHITECTURE
360 ANNAQUATUCKET ROAD
WICKFORD, RI 02852
401 338 0044
KMA@KEVINMALVERSONLA.COM

REGISTERED LANDSCAPE ARCHITECT
KEVIN M. ALVERSON
NO. 414
7-27-15

LANDSCAPE NOTES AND DETAILS

PROJECT #: 2.123.61
SHEET 7 OF 7
SCALE: AS SHOWN
DRAWN BY: KMA
CHECKED BY: KMA
DATE: MARCH 2015
7